



# FAMPO & Cumberland County Public Transportation and Rail Recommendations

1

## NC 87 – Bus Route, HARN0001-T:

*From Cumberland County to Buffalo Lake Road (SR 1115) | 6.01 miles*

2

## Harnett County Fixed Deviated Rout, HARN0002-T:

*From Buffalo Lake Road (SR 1115)- Micro Tower Road- Doc's Road- Nursery Road | 18.93 miles*

3

## Raeford Extension, FAMPO001-T:

*From Cumberland County to Raeford in Hoke County | 19.48 miles*

4

## Hope Mills Extension, FAMPO004-T:

*From Hope Mills to I-95/ Chickenfoot Road | 19.56 miles*

5









## Spring Lake Extension, FAMPO005-T:

*From Spring Lake to Harnett County | 1.01 miles*

6

## Fort Bragg Spur Improvements, P-4901A:

*Railroad Connector track between CSX 'A' line and 'AE' Line | 0.16 miles*

Public Trans/Rail Class:  Urban Bus Corridor  Regional Bus Corridor  Rural Bus Corridor  Fixed Guideway  
 Amtrak/Freight Route  Park and Ride or Multimodal  Amtrak/Light Rail Station or Intermodal Terminal  
 ★ Denotes Highway Incidental  Current Railroad

